

# Bike Tour of Urban Wilds in Jamaica Plain and Roslindale

## 10:00 am, Saturday, July 14, 2012

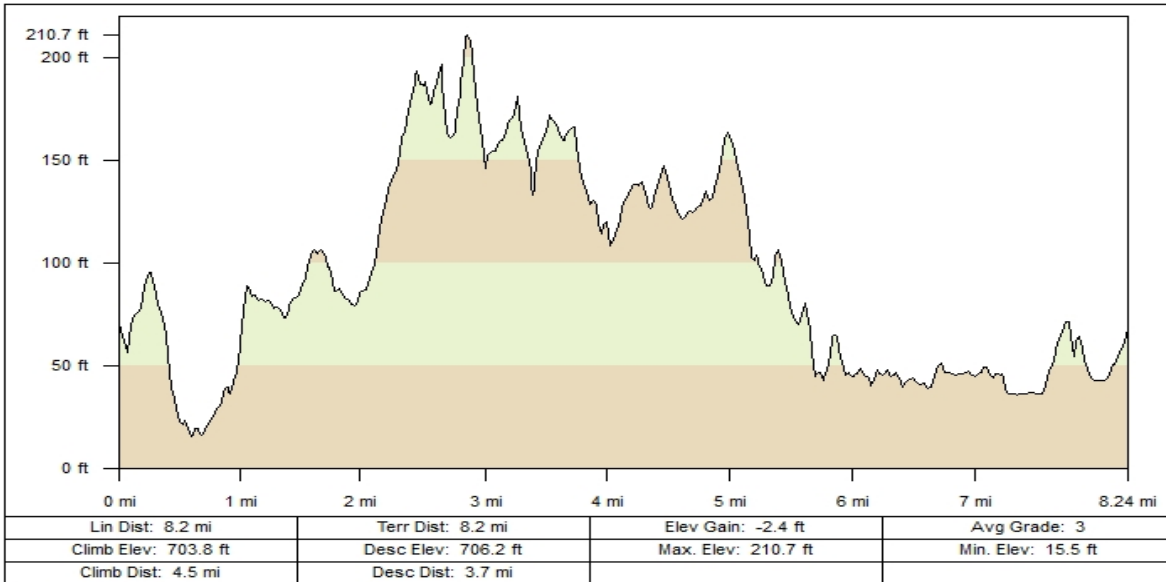
In this ride, we will visit as many urban wilds in the Jamaica Plain and Roslindale neighborhoods of Boston as we can, starting in the Nira Rock Urban Wild in Jamaica Plain.

This ride is sponsored by the [the Boston Natural Areas Network](#) and its Urban Wilds Council, which is working to build awareness of non-park open spaces in the city of Boston.

Ride info with photos is online at <http://www.masspaths.net/rides/JPRosUW2012.html>

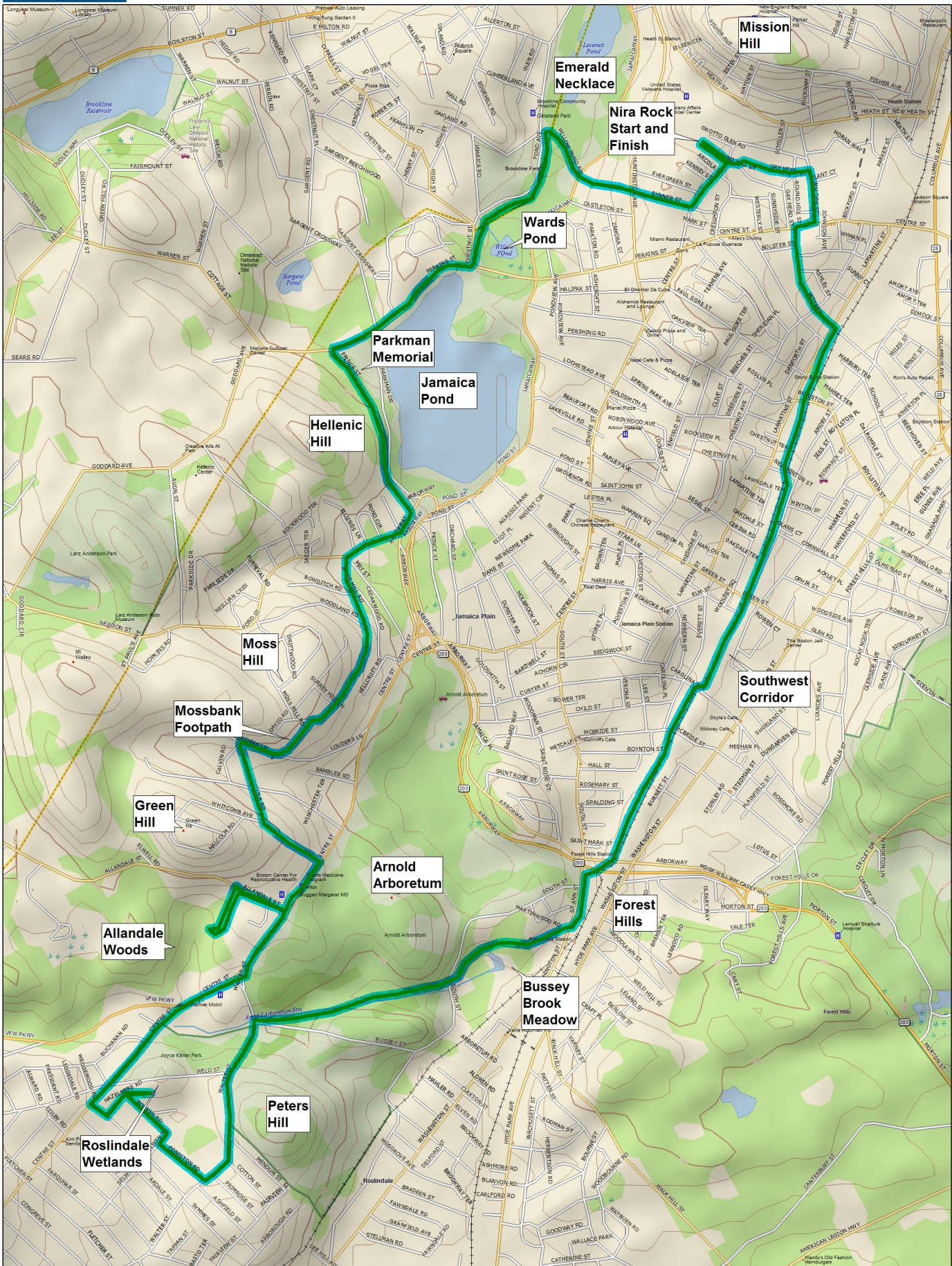


Topo North America™ 9



Data use subject to license.  
 © DeLorme. Topo North America™ 9.  
 www.delorme.com

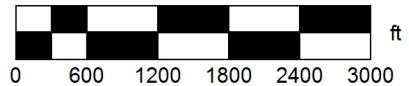
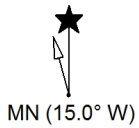
Miles	Turn	Miles	Turn
0.0	Nira Rock Urban Wild	3.6	Right on Centre St.
0.0	Nira Ave	4.2	Left on Knoll St. after two lights
0.1	Right on Day St.	4.3	Left on Hazelmere Rd..
0.2	Right on Bynner St.	4.4	Stop at Roslindale Wetlands Urban Wild
0.5	Straight on Willow Pond Ave. across Jamaicaway	4.5	Left on Robkin Rd.
0.6	Left on bike path before Pond Ave.	4.6	Right on Selwyn St.
1.0	Right on Perkins St. bike lane	4.7	Left on Knoll St.
1.4	Left on Prince St. when bike lane ends	4.8	Left on Weld St.
1.6	Hellenic Hill Urban Wild	5.2	Right on Bussey St. at bottom of hill
1.8	Right on Arborway	5.3	Left into Arnold Arboretum
1.9	Right on Pond St.	5.3	Right on Arboretum road
2.0	Left on Moss Hill Rd. at light	5.5	Right downhill along Bussey Brook
2.5	Left on Mossbank Path	5.7	Cross South St. into Bussey Brook Meadow
2.6	Right on Louders Lane	5.7	Follow Blackwell Footpath
2.7	Left on Lila Rd.	6.1	Left on Washington St.
2.8	Left on Winchester St.	6.2	Right on Forest Hills Station walkway at South St.
3.0	Right on Centre St.	6.3	Cross New Washington St. at light
3.3	Right on Allandale Rd.	6.3	Follow Pierre Lallement Bike Path
3.4	Left into Springhouse	7.6	Left on Mozart St. after Stony Brook Station
3.4	Right to actual Spring House	7.8	Right on Centre St.
3.4	Park bikes and walk into Allandale Woods	7.9	Left on Walden St.
3.5	Return to Allandale Rd.	8.0	Left on Minden St.
3.5	Right on Allandale Rd.	8.2	Left on Day St.
		8.3	Left on Nira Ave.



Data use subject to license.

© DeLorme. Topo North America™ 9.

www.delorme.com



Data Zoom 14-4