

2018 Roslindale Neighborhood Ride

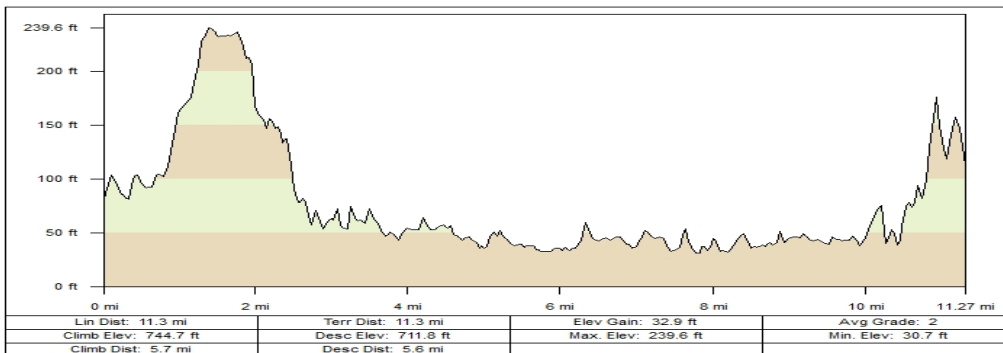
Saturday, September 22, 2018 at 1:00 pm
from Adams Park in Roslindale Square

Starting from the city's highest point, Bellevue Hill, the stream known as Stony Brook goes through Stony Brook Reservation, Hyde Park, Roslindale, Jamaica Plain (and eventually Mission Hill, Roxbury, and the Fenway on its way to the Charles River). But it's almost all underground! Join Jessica Mink, whose house abuts the creek's conduit, on this bike ride to see how close we can come to its route. We will return following the Arboretum Gateway Path. Look for pictures at <http://www.masspaths.net/rides/RosRide2018.html>

<u>Miles</u>	<u>Action</u>	<u>Miles</u>	<u>Action</u>
0.0	Start at Adams Park in Roslindale	5.9	Straight on Bradstreet Ave.
0.0	Left on South St.	6.1	Right on Mount Hope St.
0.1	Straight under railroad tracks	6.2	Left on Brook St.
0.2	Left on Conway St.	6.3	Check out urban wild at end where brooks meet
0.2	Straight across Robert St.	6.4	Left on Mount Hope St.
0.3	Straight on park path	6.5	Cross American Legion at light
0.4	Left through tunnel under tracks	6.6	Left on Canterbury St.
0.5	Straight on Metcalf Ave. across Belgrade Ave.		Straight on Paine St.
0.5	Left on Haslet St.	7.2	Cross American Legion Highway at light
0.6	Right on Roslindale Ave.		Stop to look at Canterbury Brook
1.2	Left on Liszt St.		Left on Canterbury St.
1.3	Right on Washington St.	7.3	Straight on Neponset Ave.
1.4	Left on Enneking Parkway at light	7.5	Right on Halliwell St. (at Jessica's house)
	Look left toward downtown!	7.7	Left on Bourne St.
1.5	Left on Blue Ledge Drive	7.7	Left on Catherine St.
1.6	Right on East Boundary Rd. (paved path)		Left on Organ Park
	Enter Stony Brook Reservation		Right on Meyer St.
1.9	Right at fork in path		Left on Catherine St.
	Turtle Pond on right is source of Stony Brook	7.8	Right on Florian St.
2.8	Right to parking lot	8.0	Left on Southbourne St.
2.8	Left on Enneking Parkway Stony Brook on left	8.1	Left on Hyde Park Ave. at light
3.1	Left on Beaver St.	8.7	Right on Blakewell St. at light
3.3	Left on Chestnut St.		Right on Florence St.
3.3	Right on Braewood St.		Right on Washington St.
	Right on Myopia Rd.		Right on Archdale St.
	Right on Austin St.		Left on Brookway Rd.
	Left on Parrott St.		Straight on Franklin Place
3.4	Left on Summer St.		Right on Washington St.
3.9	Straight on Gwinnett St. across West St.		Left onto west-side sidewalk at Ukraine Way
4.0	Left on Marston St.		Left through gate onto Blackwell Footpath
4.1	Right on Austin St.		Stop at look at Bussey Brook entering conduit
4.4	Left, then Right on Sherrin St.		Left on South St.
4.6	Right on Dale St.		Straight into Arboretum at Bussey St.
4.8	Over railroad track on bridge		Left on narrow dirt path
4.9	Left on Hyde Park Ave.		Straight on Arborough Rd.
5.1	Right on American Legion Highway at light		Straight on Conway St.
5.3	Detour to Crane's Ledge and view of valley		Left on South St. under railroad tracks
5.6	Left on Cummins Highway	11.3	End at South St. and Belgrade Ave.
5.8	Right on Harding Rd.		



Topo North America™ 9

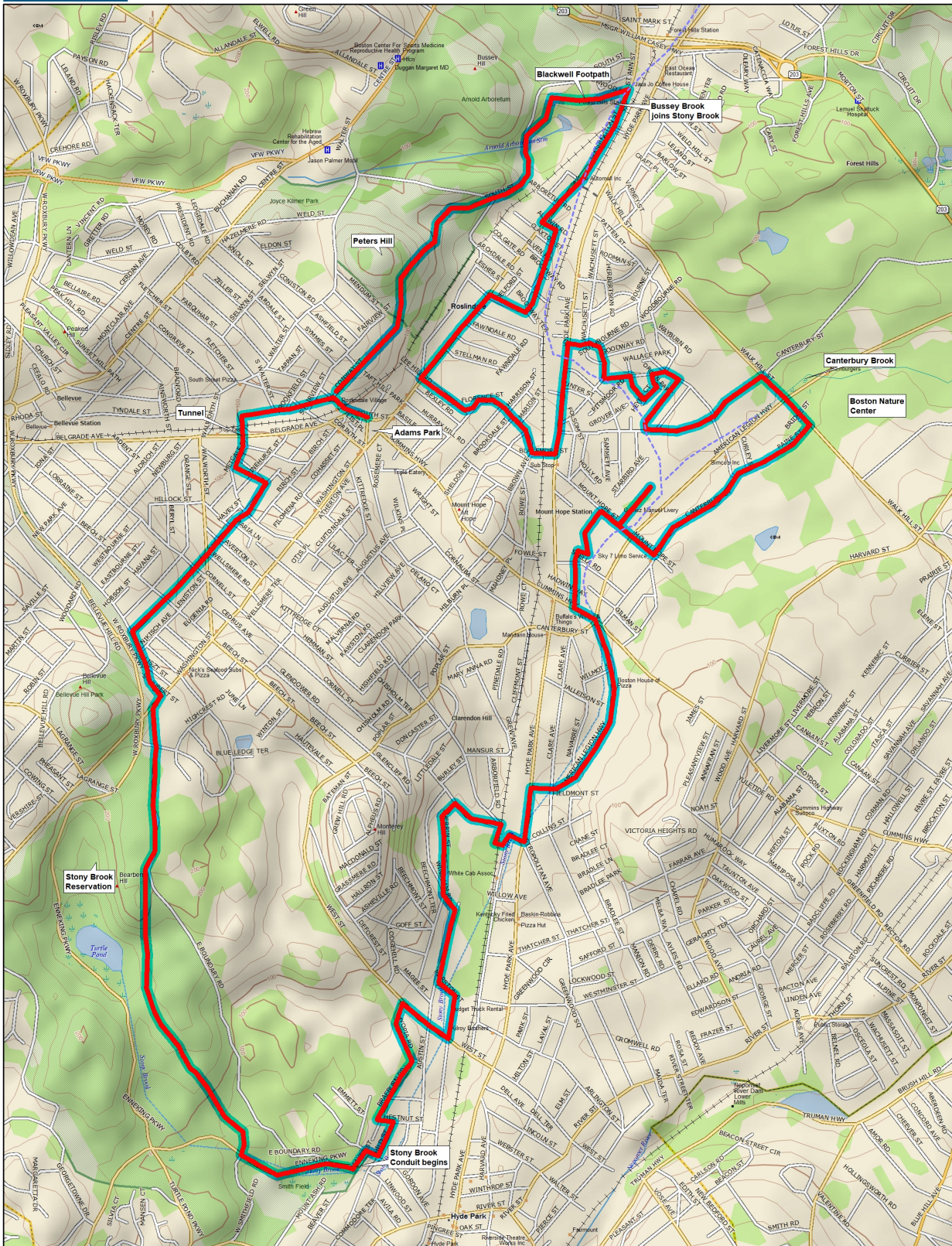


Data use subject to license.
© DeLorme, Topo North America™ 9.
www.delorme.com

2018 Roslindale Neighborhood Ride



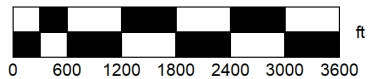
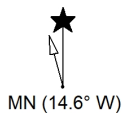
Topo North America™ 9



Data use subject to license.

© DeLorme. Topo North America™ 9.

www.delorme.com



Data Zoom 14-0