

Spring Ride on the Neponset Greenway: From Paul's Bridge to Castle Island & back

Saturday, April 4, 2015

10:00 am at Paul's Bridge in Milton

This ride follows the Neponset River to Boston Harbor and Castle Island and returns. We'll be especially interested in checking out this year's construction site along River St. in Mattapan. The ride is co-sponsored by the Boston Region of The Trustees of Reservations and its community-based Neponset River Greenway Council, which have been working with the DCR to connect parklands along the river since 1990.

Online at <http://www.masspaths.net/rides/NeponsetMarch2015.html>

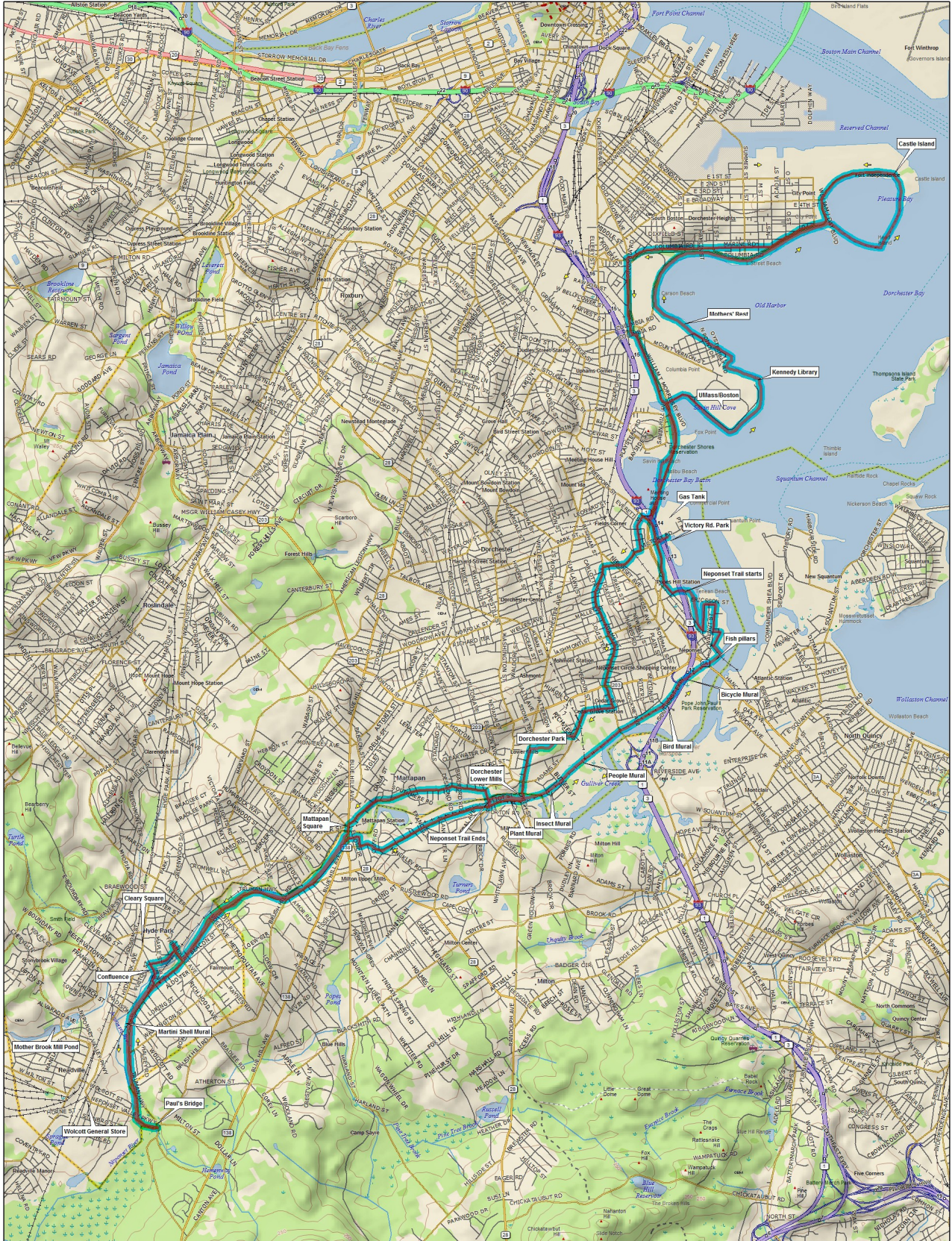


Miles Action

0.0 Left on Neponset Valley Parkway
0.1 Cross Neponset River on Paul's Bridge
0.2 Right on Truman Parkway
2.6 Straight on Brush Hill Rd.
2.9 Right on Brook Rd.
3.2 Left on Blue Hills Parkway
3.4 Right on Eliot St.
4.5 Left on Central Ave.
4.5 Right on Neponset Trail
4.7 Go under Adams St.
4.9 Cross Neponset River
5.3 Go under trolley
5.7 Cross Granite Ave.
6.1 Cross Hallet St.
6.3 Go under SE Expressway
6.5 Go under Hancock St. Bridge
6.7 Right on Taylor St.
6.9 Right on Water St.
6.9 Left on Ericsson St.
7.1 Left on Lawley St.
7.4 Right on Tenean St.
7.5 Right on Neponset Trail
7.8 Right on Conley St.
7.9 Right on Tenean St.
8.0 Straight on Freeport St.
8.3 Right on Victory Rd.
8.4 Turn around at Victory Rd. Park
8.5 Right on Freeport St.
8.6 Right on Morrissey Blvd.
8.8 Cross drawbridge with care
9.6 Right onto UMass path
10.7 Pass Kennedy Library
10.8 Gravel path
11.0 Pave path along Harborpoint
11.5 Pass Mothers Rest
11.7 Right on wide sidewalk along Day Blvd.
11.8 Pass Carson Beach
12.6 Pass L Street Beach

Miles Action

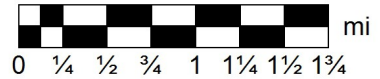
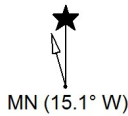
13.4 Take Pleasure Bay path if uncrowded
(Left on Day Blvd if path is crowded)
14.4 Fort Independence
14.4 Left on Day Blvd. (or turn around)
15.3 Right on Day Blvd.
15.4 Right on Columbia Rd.
16.8 Third Left off rotary on Old Colony Ave.
17.4 Under Columbia Rd.
17.4 Right on Morrissey Blvd.
18.3 Right on Savin Hill Beach path
18.7 Right on Morrissey Blvd.
18.9 Right on Freeport St.
19.0 Left on Everdean St.
19.3 Left on Victory Rd.
19.6 Left on Adams St.
20.6 Cross Galivan Blvd. onto Granite Ave.
20.7 Right on Milton St.
21.0 Left on Adams St.
21.2 Right into Dorchester Park
21.5 Left on Dorchester Ave.
21.8 Cross River St. at light
21.9 Right on Eliot St. at light
(View Neponset Trail from above)
22.2 Right on Central Ave.
(cross Neponset River)
22.3 Left on River St.
23.4 Left on Blue Hill Ave. at Mattapan Square
23.5 Right onto Neponset Trail
25.2 Right on Fairmount Ave.
25.4 Right on Nott St.
25.4 Right on Walnut St.
25.7 Left on Dana Ave.
25.7 Stop to view confluence
25.8 Right on Neponset Trail
26.9 Left on Neponset Valley Parkway
27.1 Cross Paul's Bridge
27.1 Right on Brush Hill Rd.
27.1 End ride



Data use subject to license.

© DeLorme. Topo North America™ 9.

www.delorme.com



Data Zoom 12-6